



Secretaria de Meio Ambiente e Desenvolvimento Sustentável - SEMAD  
Centro de Informações Meteorológicas e Hidrológicas do Estado de Goiás - CIMEHGO  
Sala de Situação de Monitoramento de Riscos e Desastres Naturais

Boletim nº: 0268

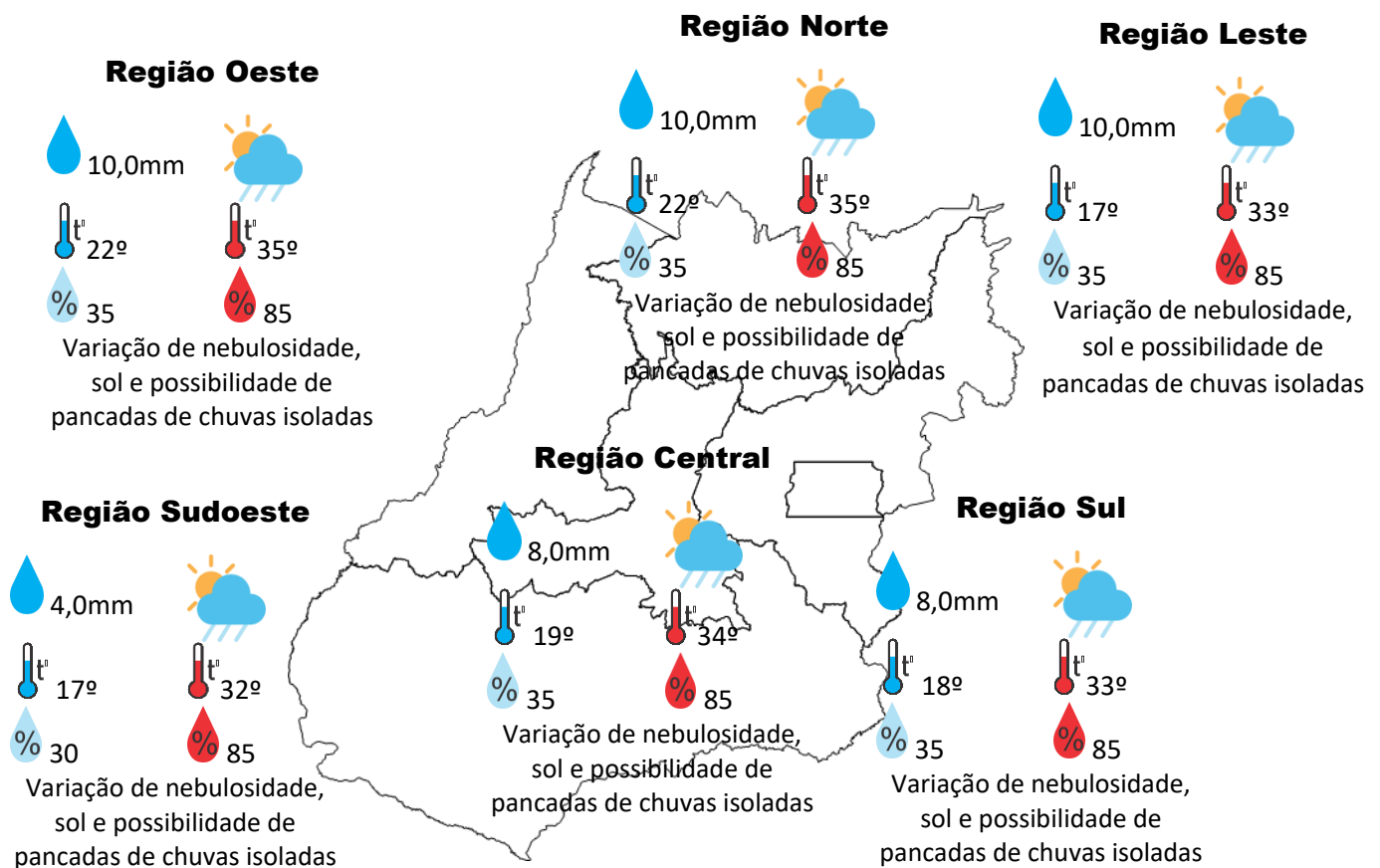
Elaborado na data: 09/11/2022

Previsão para data: 10/11/2022

### Informações do Tempo para o Estado

**Quinta-feira** a combinação calor e umidade favorece a formação de áreas de instabilidade em Goiás, com isso teremos pancadas de chuvas em áreas isoladas que podem vir acompanhadas de rajadas de vento e raios eventualmente granizo.

**Capital:** Variação de nebulosidade, sol e possibilidade de pancadas de chuvas isoladas, temperatura máxima podendo chegar aos 32°C e umidade relativa do ar variando entre 35% a 85%, o nascer do sol será às 05:36hs e o pôr do sol às 18:25hs.





## Previsão para alguns municípios:

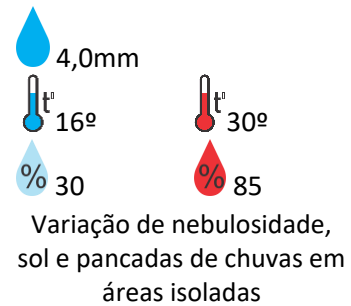
### Porangatu



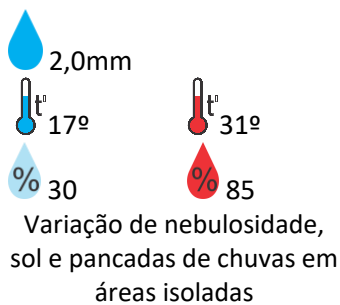
### Catalão



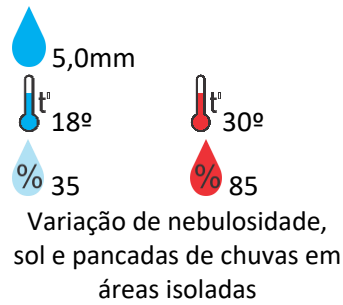
### Jataí



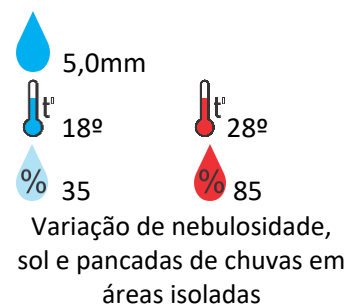
### Rio Verde



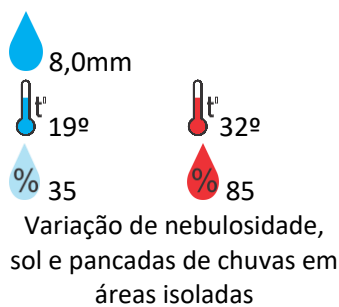
### Luziânia



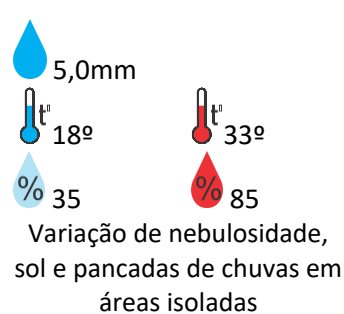
### Anápolis



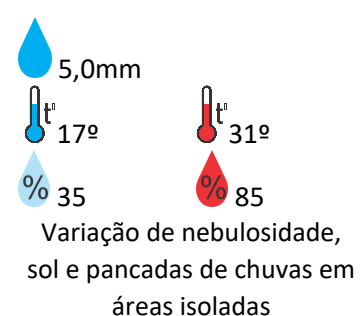
### Goiânia



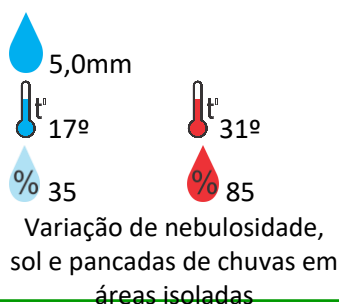
### Itumbiara



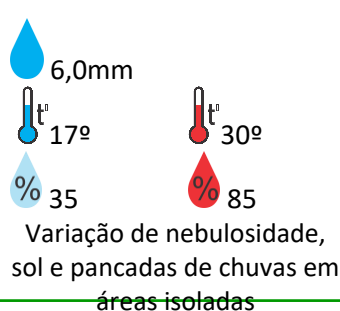
### Ouvidor



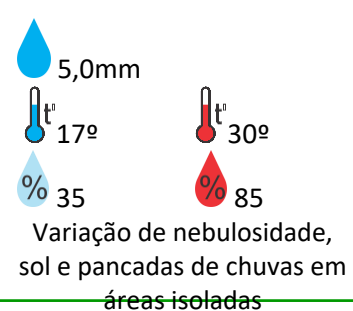
### Goiandira



### Três Ranchos



### Cumari



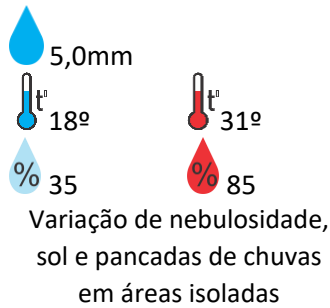
**Secretaria de Estado de Meio Ambiente e Desenvolvimento Sustentável - SEMAD**

11ª avenida, N° 1.272, Setor Leste Universitário - CEP: 74.605-060 - Goiânia/GO - fone: (62) 3265-1392 – 3265-1361

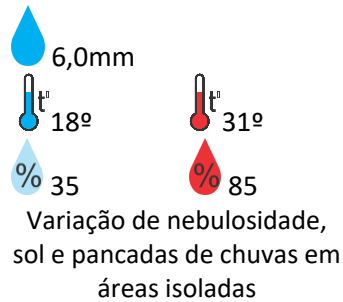
Visite: <https://www.meioambiente.go.gov.br/cimehgo> ou <https://www.cimehgo.meioambiente.go.gov.br/>



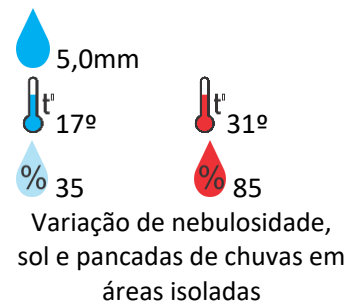
### Anhanguera



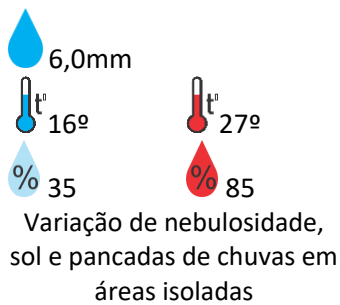
### Ipameri



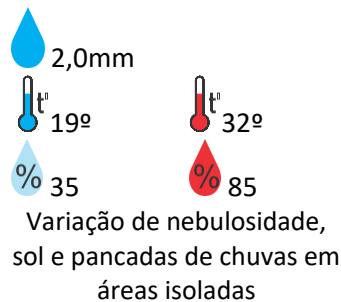
### Nova Aurora



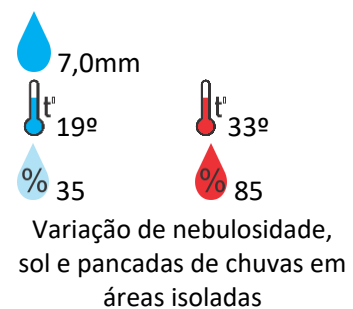
### Cristalina



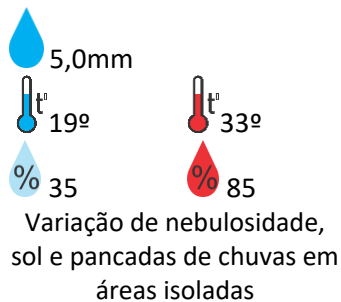
### Santa Helena



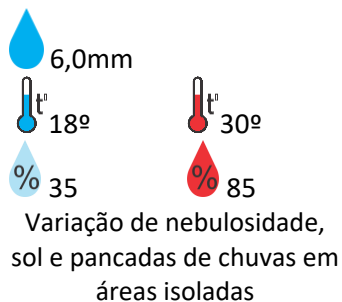
### Ceres



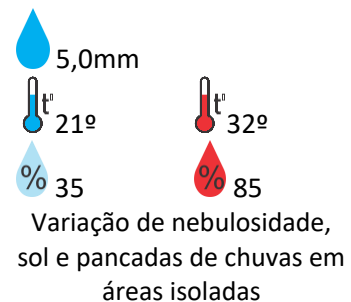
### Goianésia



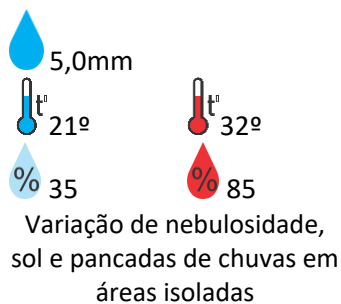
### Davinópolis



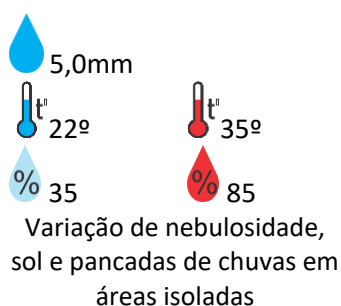
### Rubiataba



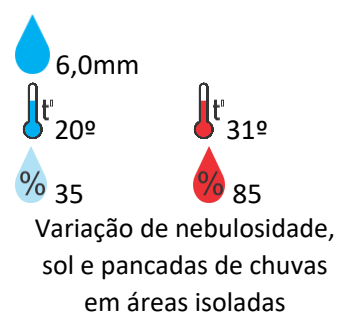
### Flores de Goiás



### Minaçu



### Pires do Rio



**OBS:** As informações contidas nesse boletim do tempo levam em consideração dados das variáveis meteorológicas previstas por modelos meteorológicos e análise de imagens de satélite do dia 09/11/2022 às 08:00 horas